






# Blair County, Antis Township: Ecological Conflict Potential with Wind Energy Development

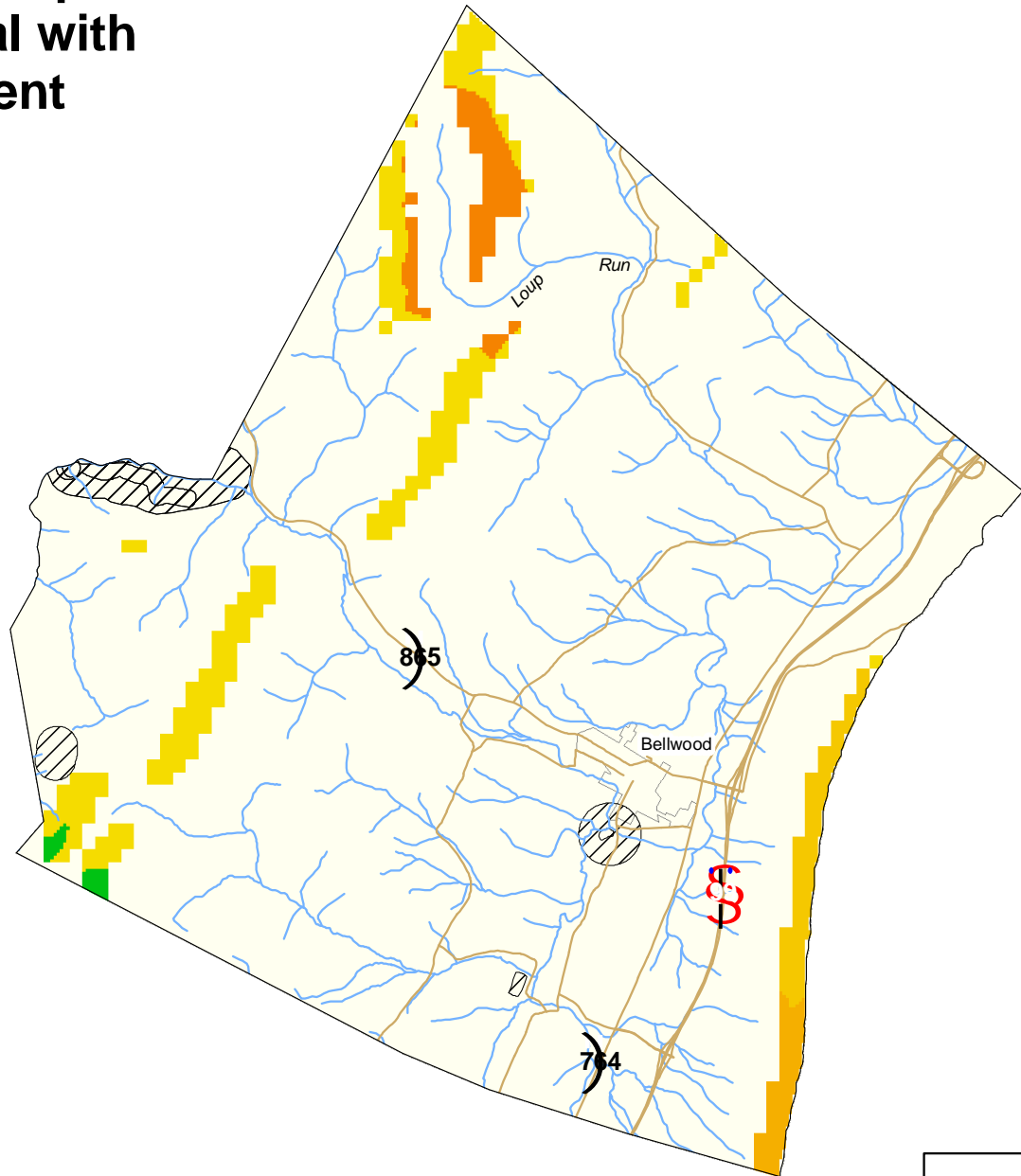
## CONFLICT INDEX\*



\*Acreage shown where applicable.

## FEATURES

-  Major Roads
-  Rivers/Streams
-  Administrative Boundary
-  Endangered/Threatened Species Occurrence (Natural Heritage Areas)



# 2

