










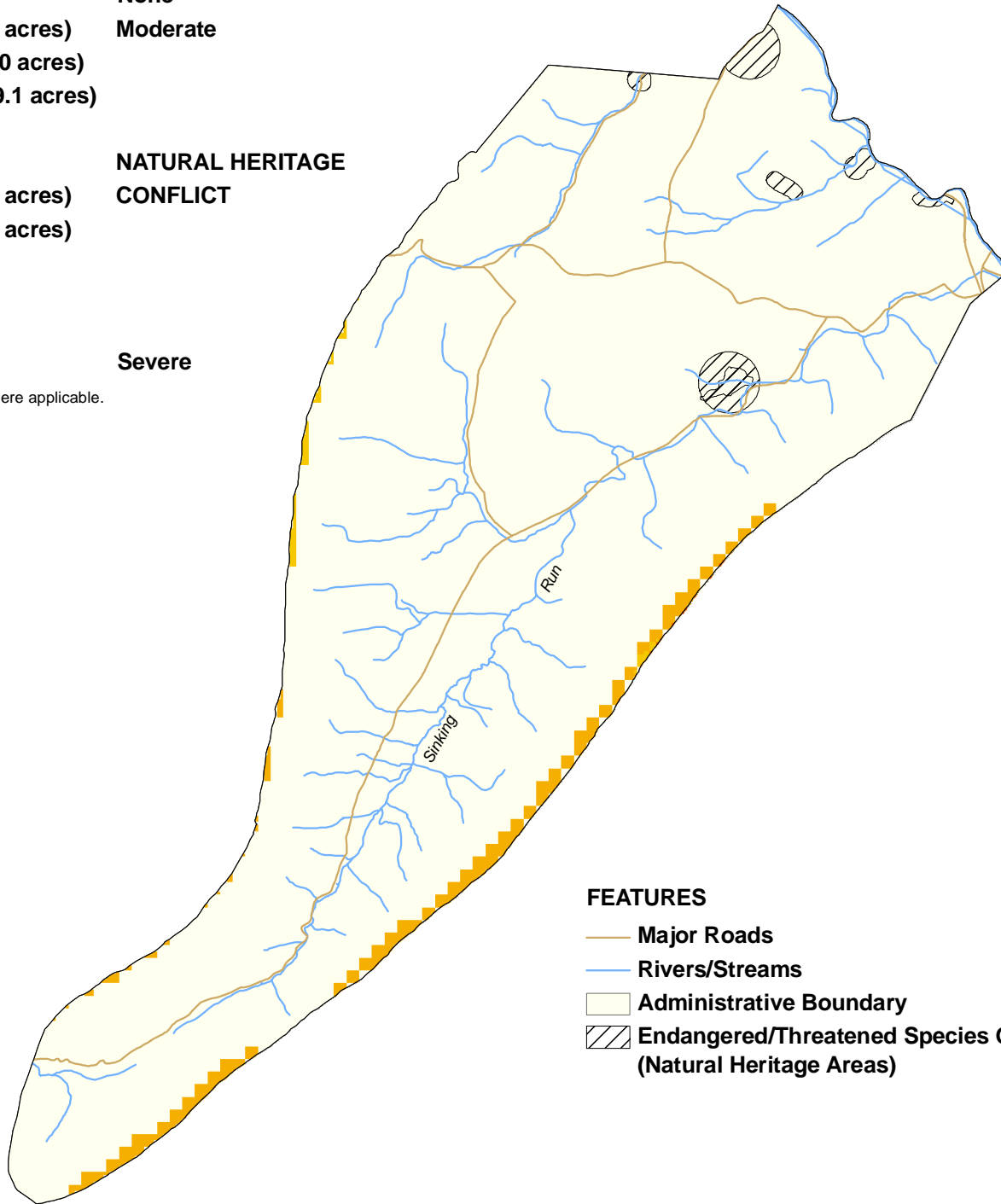


Blair County, Tyrone Township: Ecological Conflict Potential with Wind Energy Development





CONFLICT INDEX*

	0	None
	1 (0.6 acres)	Moderate
	2 (63.0 acres)	
	3 (659.1 acres)	
	10	
	11	NATURAL HERITAGE
	12 (3.0 acres)	CONFLICT
	13 (4.9 acres)	
	100	
	101	
	102	
	103	Severe

*Acreage shown where applicable.



FEATURES

-  Major Roads
-  Rivers/Streams
-  Administrative Boundary
-  Endangered/Threatened Species Occurrence (Natural Heritage Areas)

2

