

















Bradford County, Monroe Township: Ecological Conflict Potential with Wind Energy Development

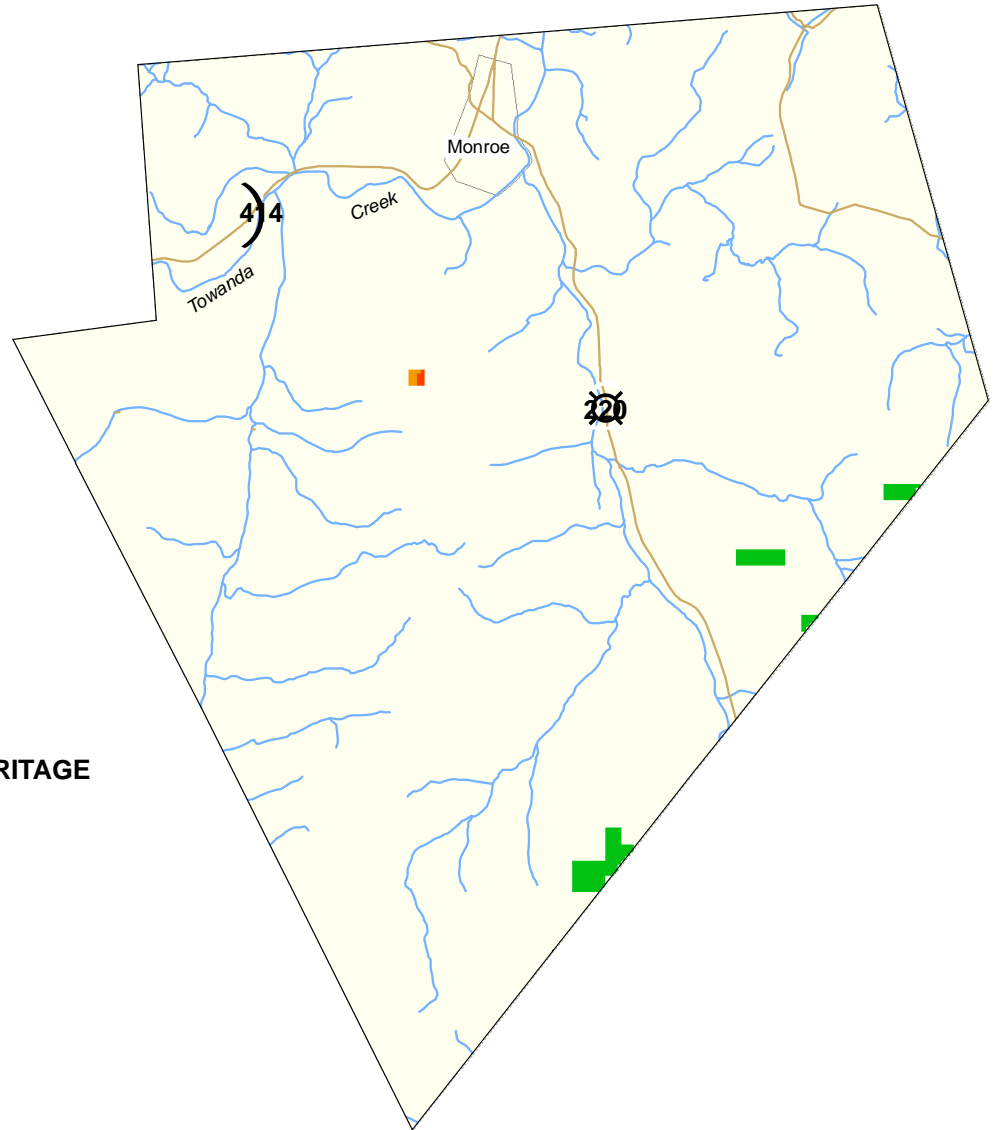
FEATURES

-  Major Roads
-  Rivers/Streams
-  Administrative Boundary

CONFLICT INDEX*

- | | | |
|--|-----------------|------------------------------|
|  | 0 (127.2 acres) | None |
|  | 1 | Moderate |
|  | 2 | |
|  | 3 | |
|  | 10 (5.5 acres) | NATURAL HERITAGE
CONFLICT |
|  | 11 | |
|  | 12 | |
|  | 13 | |
|  | 100 (4.3 acres) | |
|  | 101 | Severe |
|  | 102 | |
|  | 103 | |
|  | 103 | |

*Acreage shown where applicable.



2

