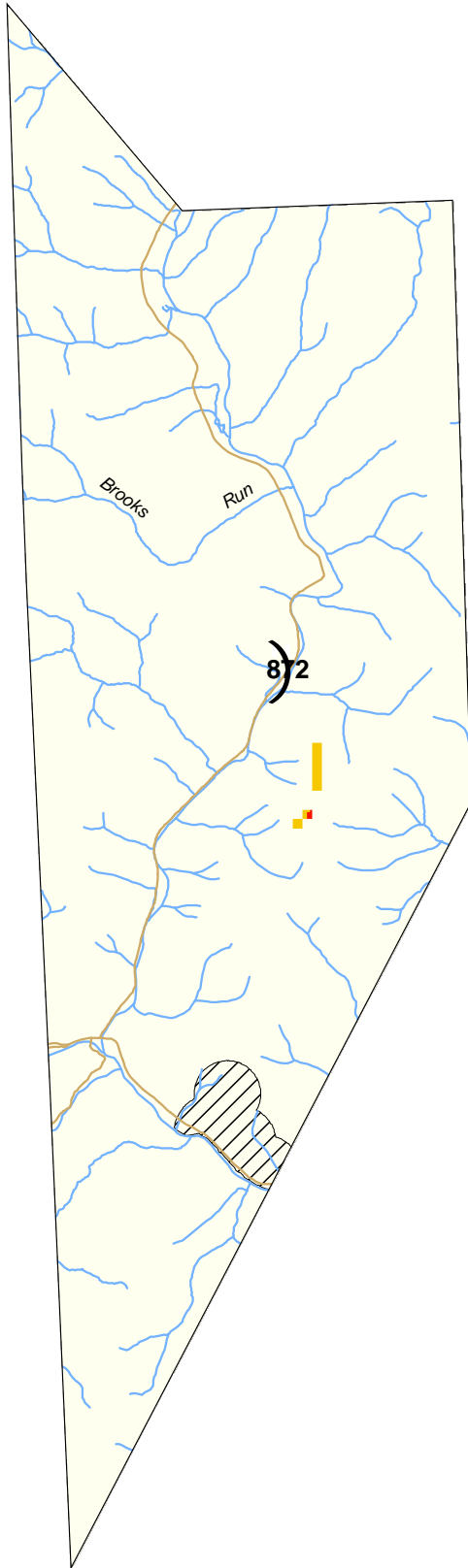














# Cameron County, Grove Township: Ecological Conflict Potential with Wind Energy Development







## CONFLICT INDEX\*

	0	None
	1	Moderate
	2 (64.8 acres)	
	3	
	10	
	11	NATURAL HERITAGE
	12	CONFLICT
	13	
	100	
	101	
	102 (4.3 acres)	
	103	Severe

\*Acreage shown where applicable.

## FEATURES

-  Major Roads
-  Rivers/Streams
-  Administrative Boundary
-  Endangered/Threatened Species Occurrence (Natural Heritage Areas)

# 2

