











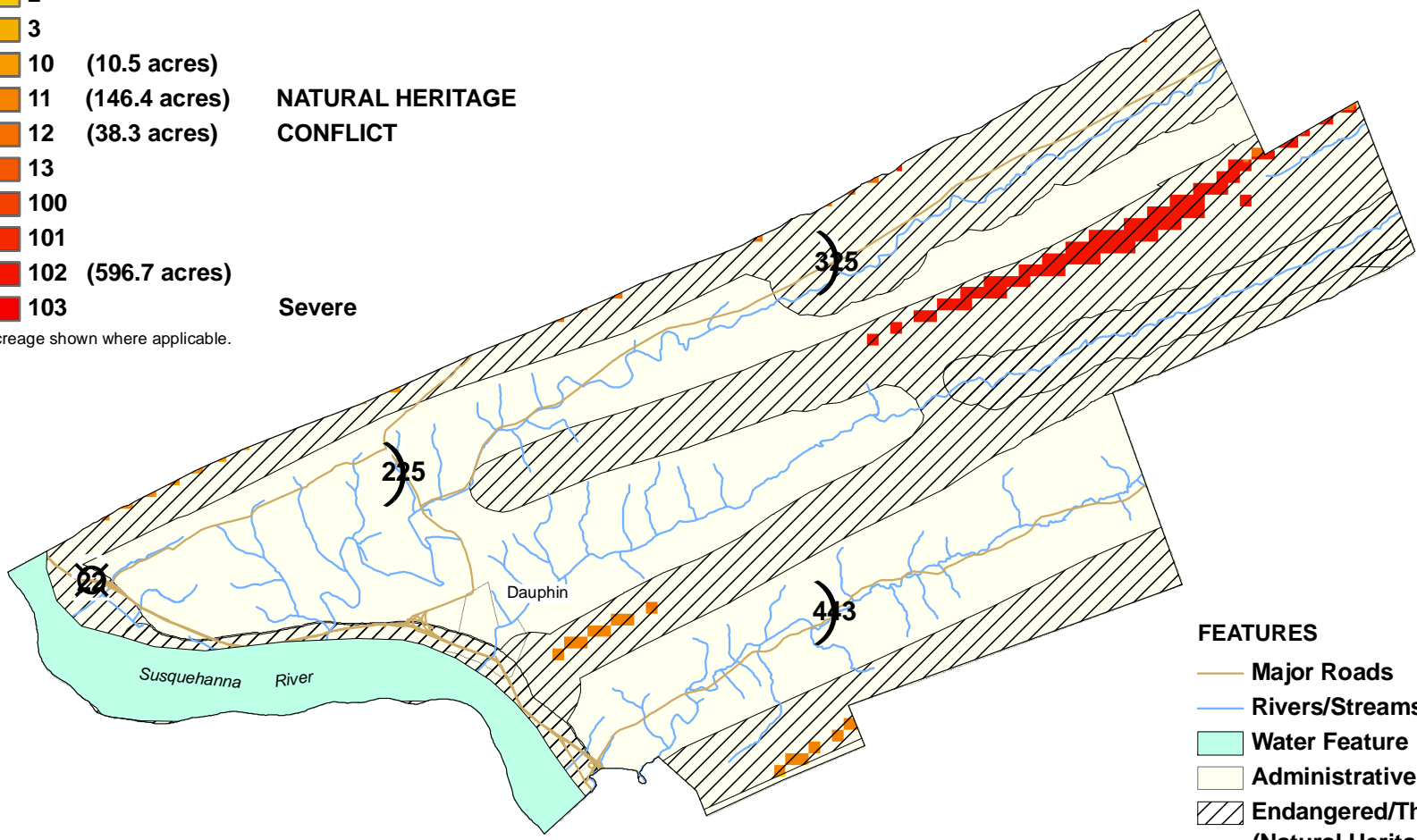


Dauphin County, Middle Paxton Township: Ecological Conflict Potential with Wind Energy Development






CONFLICT INDEX*

	0	None
	1 (1.8 acres)	Moderate
	2	
	3	
	10 (10.5 acres)	
	11 (146.4 acres)	NATURAL HERITAGE
	12 (38.3 acres)	CONFLICT
	13	
	100	
	101	
	102 (596.7 acres)	
	103	Severe

*Acreage shown where applicable.



FEATURES

-  Major Roads
-  Rivers/Streams
-  Water Feature
-  Administrative Boundary
-  Endangered/Threatened Species Occurrence (Natural Heritage Areas)

2

