
















Fayette County, Stewart Township: Ecological Conflict Potential with Wind Energy Development

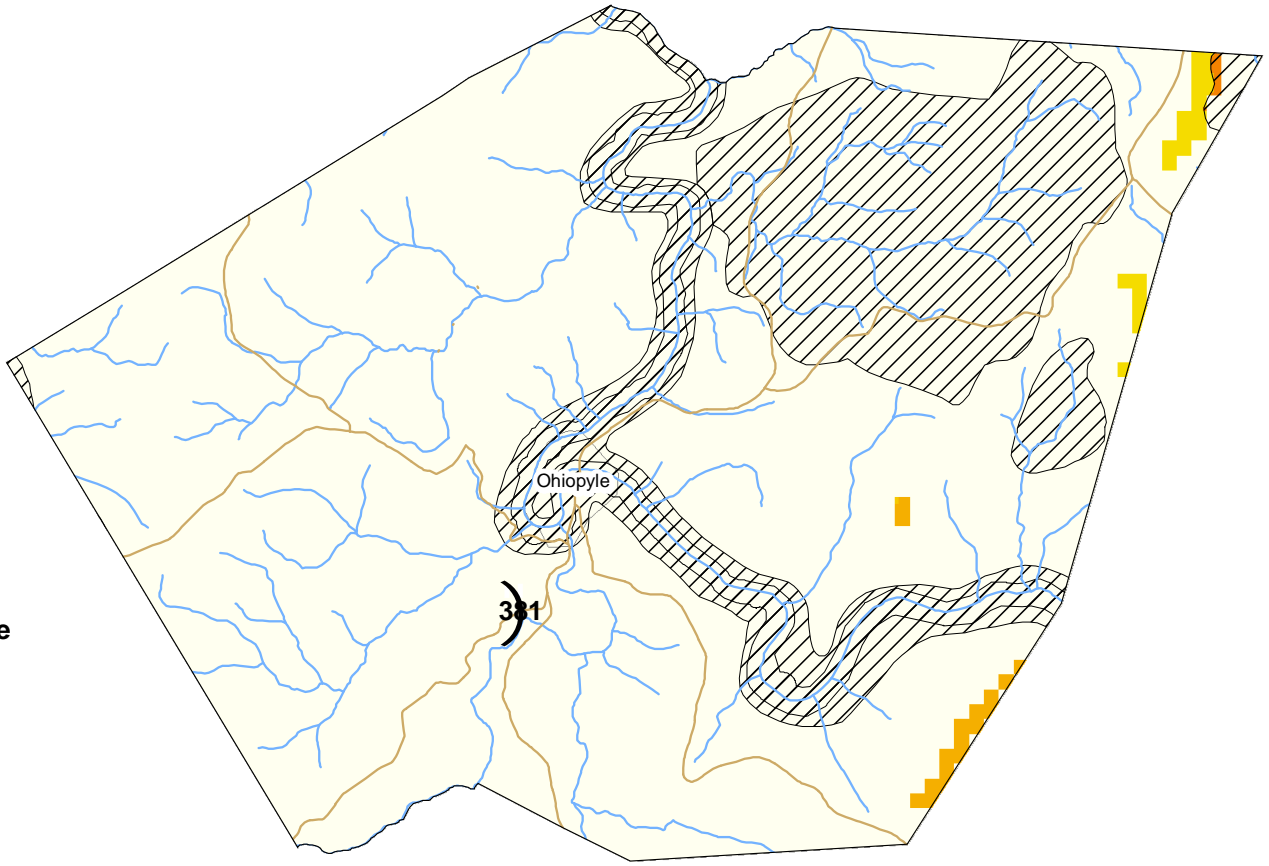
CONFLICT INDEX*

	0	None
	1 (178.3 acres)	Moderate
	2 (1.2 acres)	
	3 (166.7 acres)	
	10	
	11 (19..1)	NATURAL HERITAGE
	12	CONFLICT
	13	
	100	
	101	
	102	
	103	Severe

*Acreage shown where applicable.

FEATURES

-  Major Roads
-  Rivers/Streams
-  Administrative Boundary
-  Endangered/Threatened Species Occurrence (Natural Heritage Areas)



2

