













# Franklin County, Warren Township: Ecological Conflict Potential with Wind Energy Development

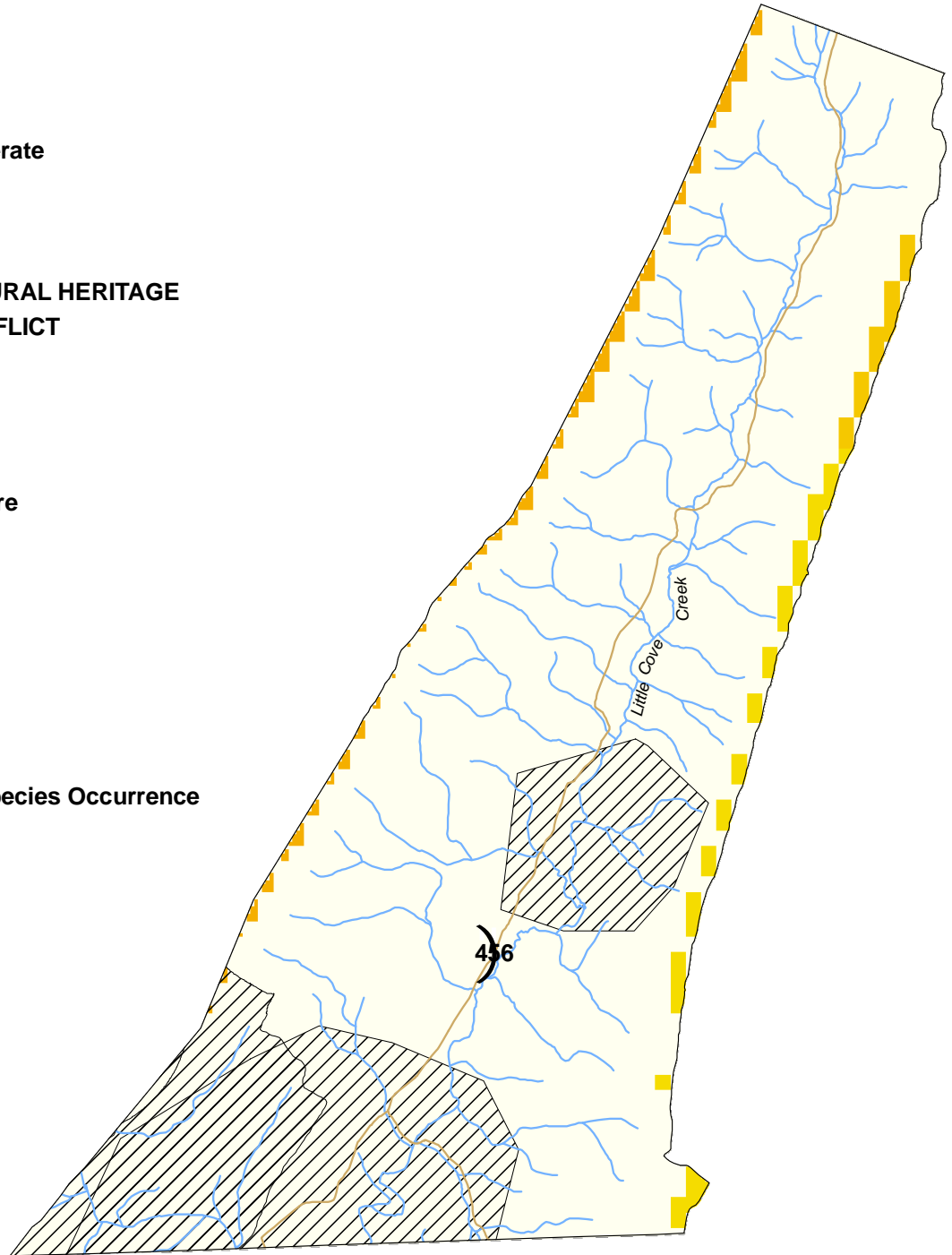
## CONFLICT INDEX\*

	0	None
	1 (343.4 acres)	Moderate
	2 (137.1 acres)	
	3 (232.2 acres)	
	10	
	11	NATURAL HERITAGE
	12	CONFLICT
	13	
	100	
	101	
	102	
	103	Severe

\*Acreage shown where applicable.

## FEATURES

-  Major Roads
-  Rivers/Streams
-  Administrative Boundary
-  Endangered/Threatened Species Occurrence (Natural Heritage Areas)



# 2

