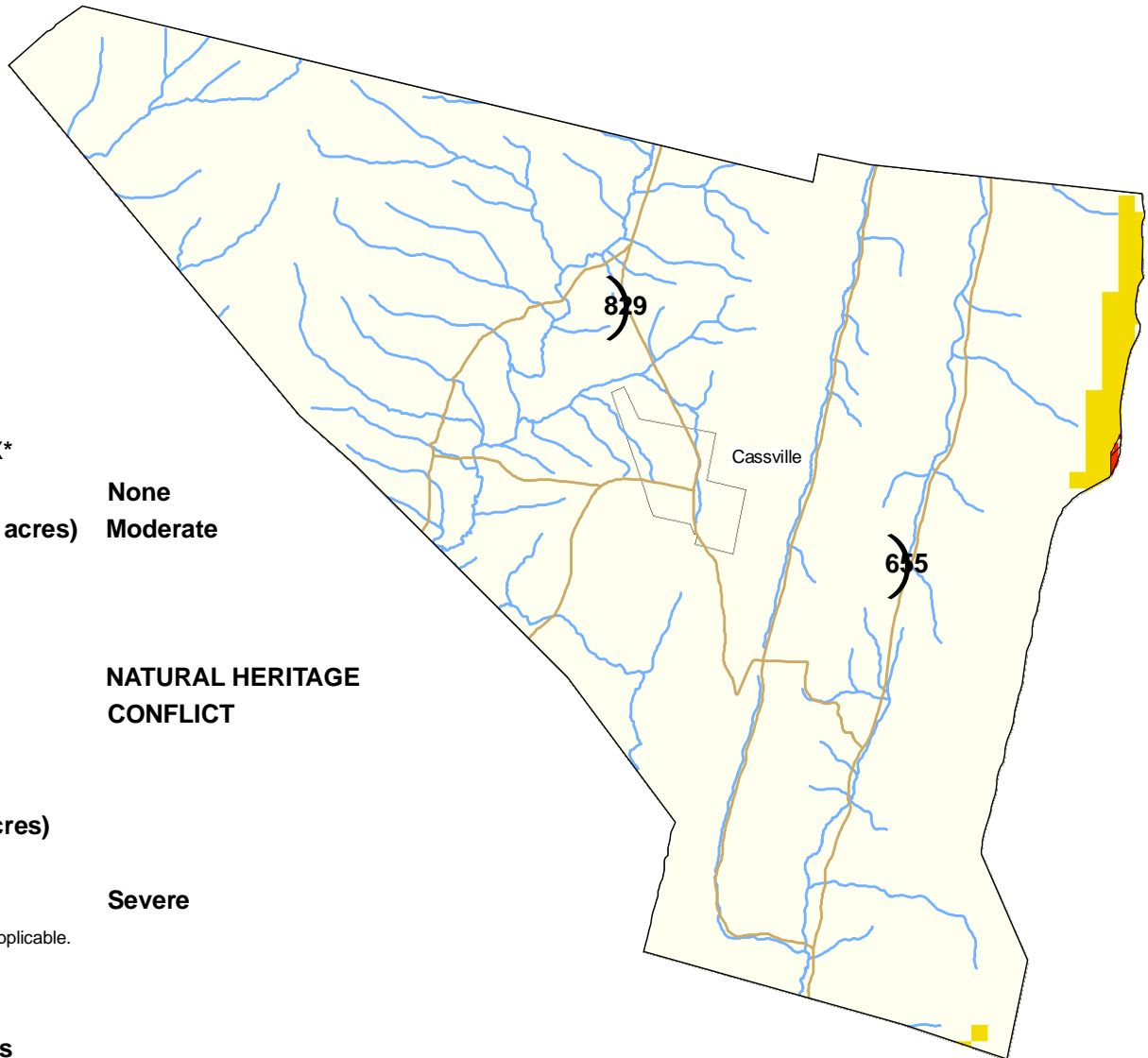














Huntingdon County, Cass Township: Ecological Conflict Potential with Wind Energy Development







CONFLICT INDEX*

	0	None
	1 (327.4 acres)	Moderate
	2	
	3	
	10	
	11	
	12	
	13	
	100	
	101 (8.0 acres)	
	102	
	103	
		Severe

*Acreage shown where applicable.

FEATURES

-  Major Roads
-  Rivers/Streams
-  Administrative Boundary
-  Endangered/Threatened Species Occurrence (Natural Heritage Areas)

2

