














# Juniata County, Fayette Township: Ecological Conflict Potential with Wind Energy Development

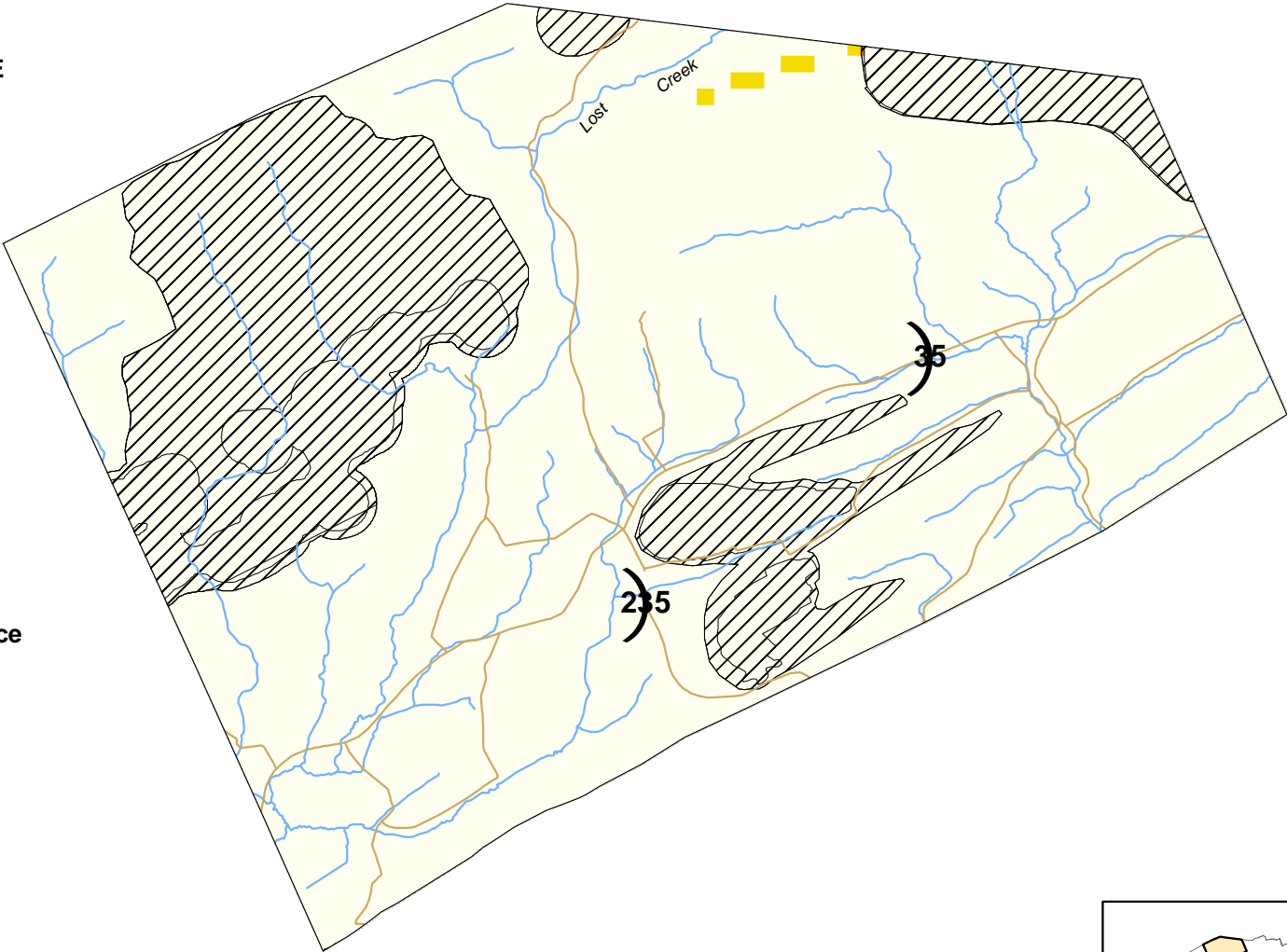
**CONFLICT INDEX\***

	0	None
	1 (55.5 acres)	Moderate
	2	
	3	
	10	
	11 (1.2 acres)	<b>NATURAL HERITAGE CONFLICT</b>
	12	
	13	
	100	
	101	
	102	
	103	<b>Severe</b>

\*Acreage shown where applicable.

**FEATURES**

-  Major Roads
-  Rivers/Streams
-  Administrative Boundary
-  Endangered/Threatened Species Occurrence (Natural Heritage Areas)



2

