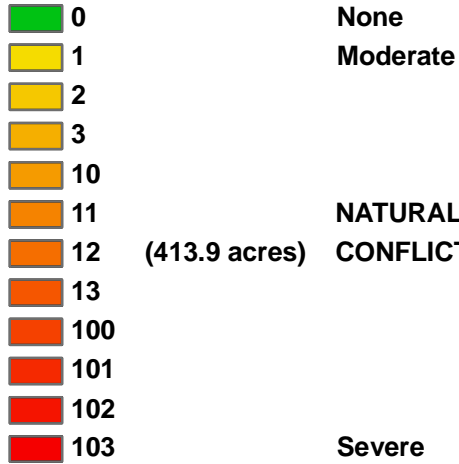


# Juniata County, Walker Township: Ecological Conflict Potential with Wind Energy Development





## CONFLICT INDEX\*

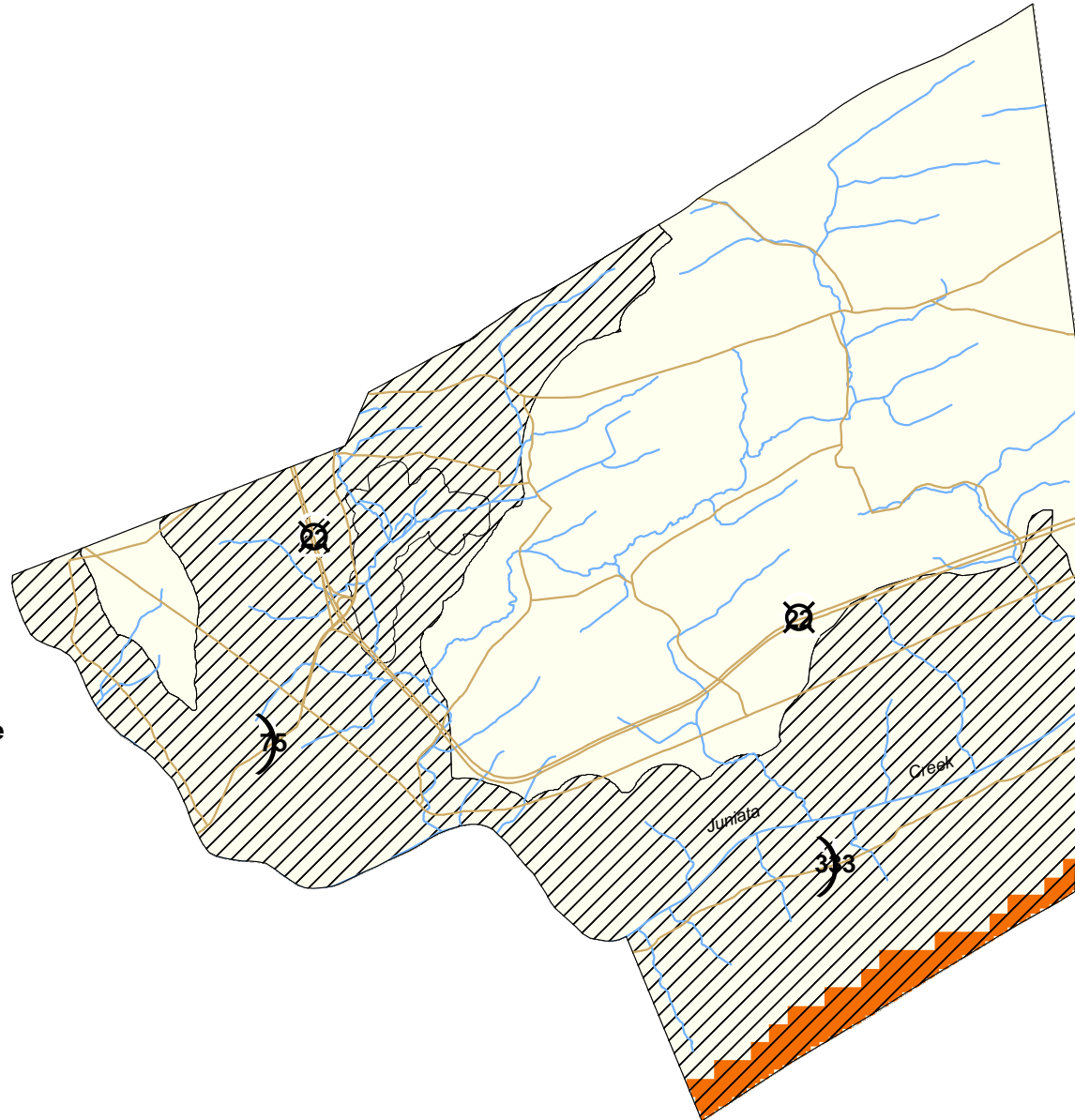


**NATURAL HERITAGE  
CONFLICT**  
(413.9 acres)

\*Acreage shown where applicable.

## FEATURES

-  Major Roads
-  Rivers/Streams
-  Administrative Boundary
-  Endangered/Threatened Species Occurrence  
(Natural Heritage Areas)



# 2

