

















# Leigh County, Washington Township: Ecological Conflict Potential with Wind Energy Development

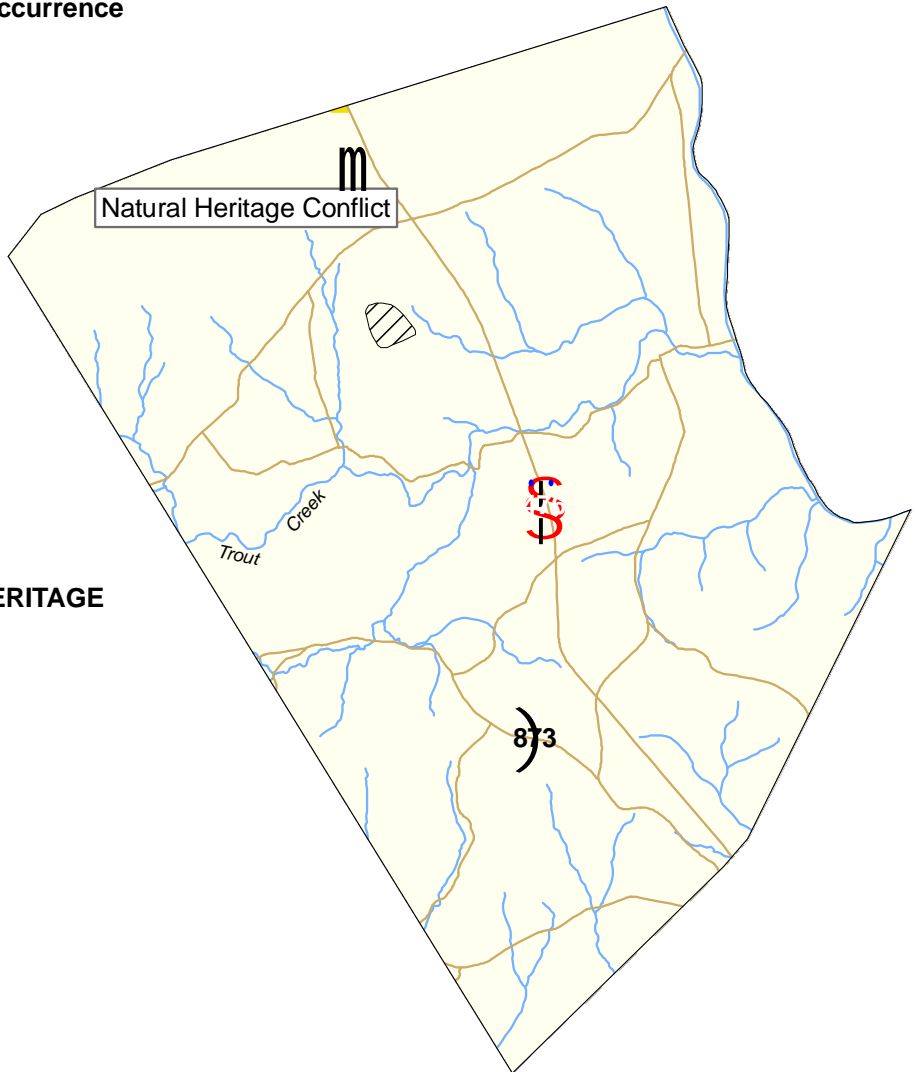
## FEATURES

-  Major Roads
-  Rivers/Streams
-  Administrative Boundary
-  Endangered/Threatened Species Occurrence  
(Natural Heritage Areas)

## CONFLICT INDEX\*

- |  |               |                                      |
|--|---------------|--------------------------------------|
|   | 0             | None                                 |
|  | 1 (3.7 acres) | Moderate                             |
|  | 2             |                                      |
|  | 3             |                                      |
|  | 10            |                                      |
|  | 11            | <b>NATURAL HERITAGE<br/>CONFLICT</b> |
|  | 12            |                                      |
|  | 13            |                                      |
|  | 100           |                                      |
|  | 101           |                                      |
|  | 102           |                                      |
|  | 103           | <b>Severe</b>                        |

\*Acreage shown where applicable.



# 2

