















Schuykill County, Hegins Township: Ecological Conflict Potential with Wind Energy Development

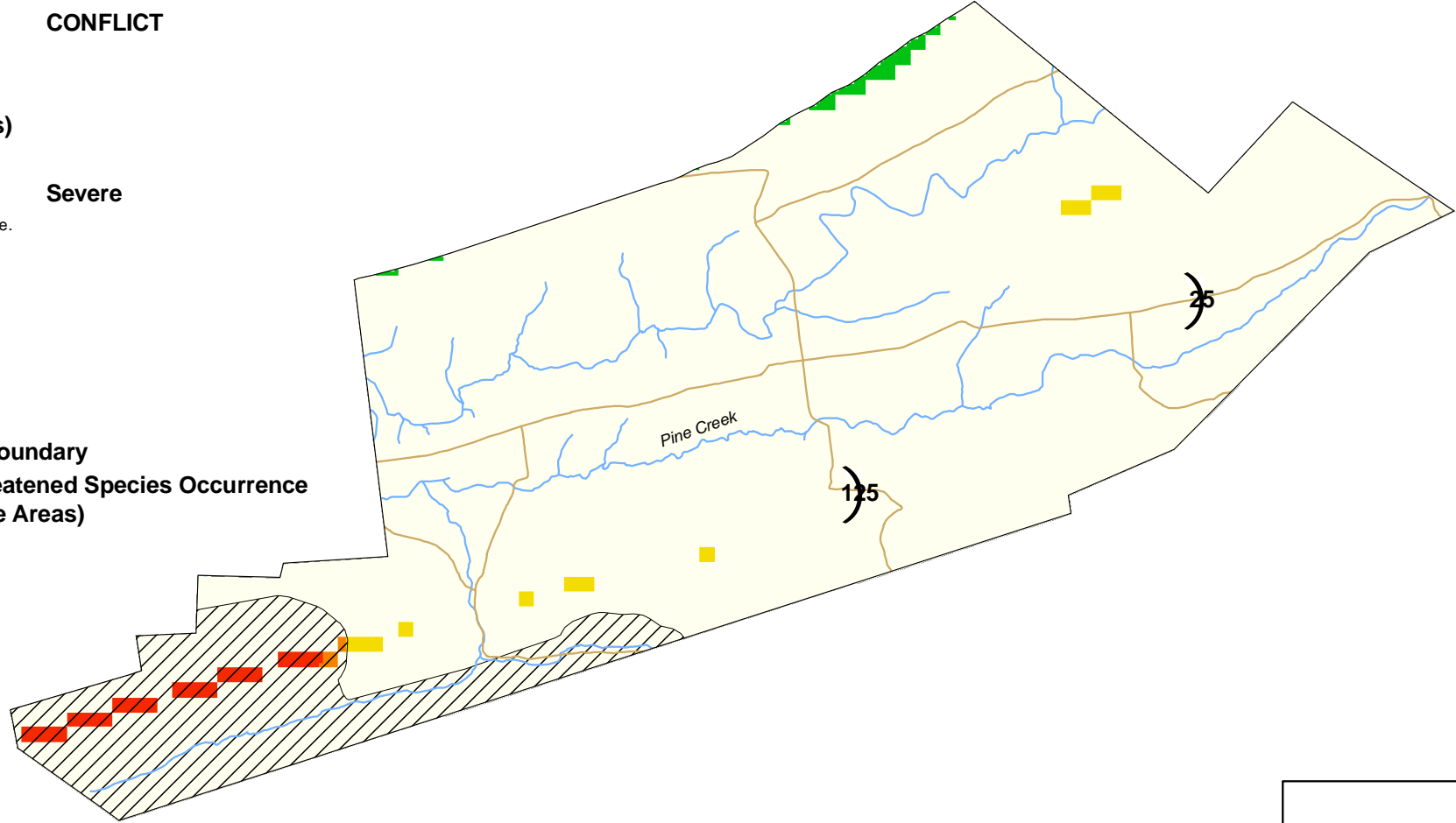
CONFLICT INDEX*

	0 (88.3 acres)	None
	1 (113.6 acres)	Moderate
	2	
	3	
	10	
	11 (15.4 acres)	NATURAL HERITAGE CONFLICT
	12	
	13	
	100	
	101 (177.2 acres)	
	102	
	103	Severe

*Acreage shown where applicable.

FEATURES

-  Major Roads
-  Rivers/Streams
-  Administrative Boundary
-  Endangered/Threatened Species Occurrence (Natural Heritage Areas)



2

