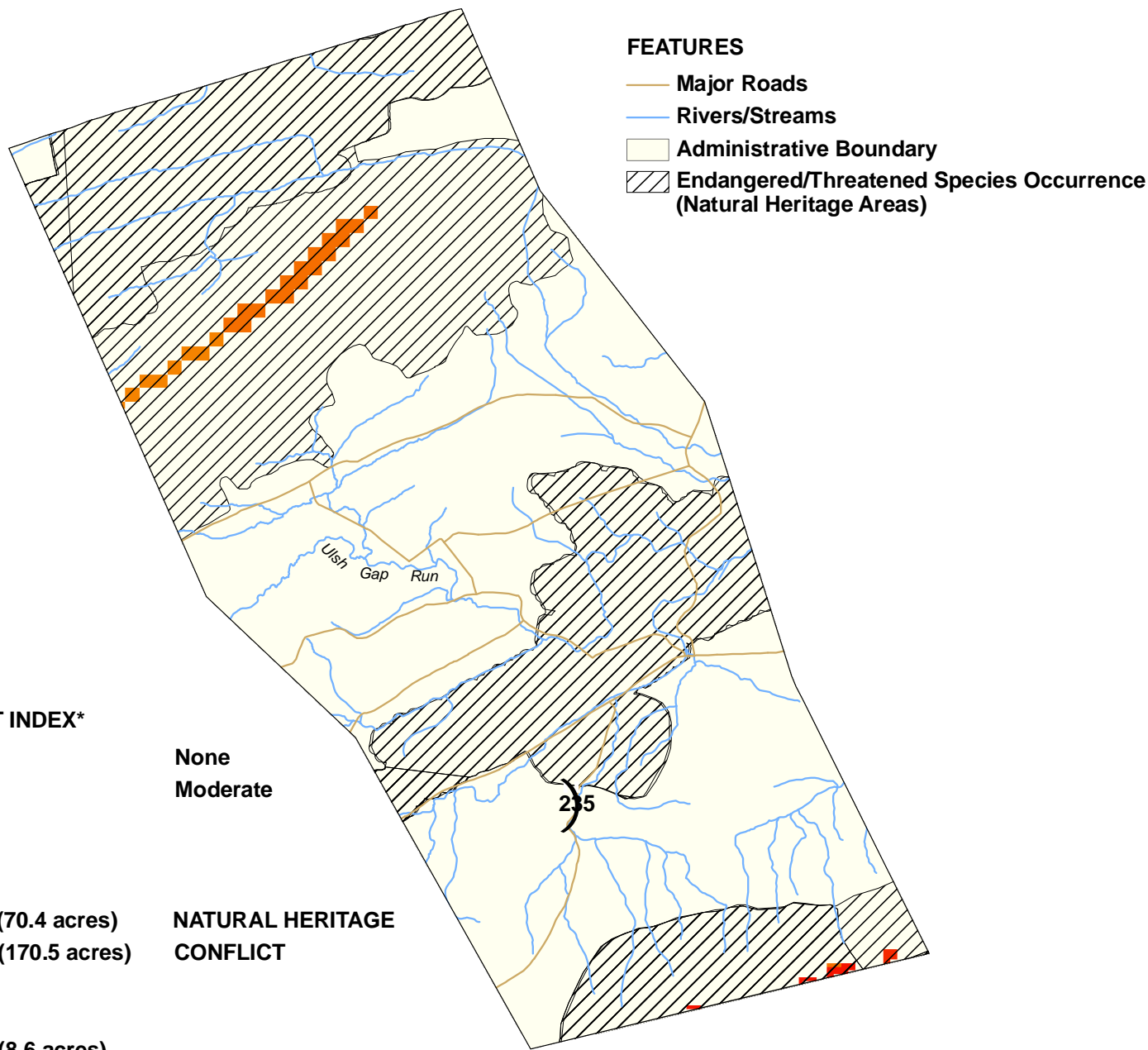


















Snyder County, Spring Township: Ecological Conflict Potential with Wind Energy Development



FEATURES

-  Major Roads
-  Rivers/Streams
-  Administrative Boundary
-  Endangered/Threatened Species Occurrence (Natural Heritage Areas)

CONFLICT INDEX*

-  0
-  1
-  2
-  3
-  10
-  11 (70.4 acres)
-  12 (170.5 acres)
-  13
-  100
-  101 (8.6 acres)
-  102 (18.5 acres)
-  103

None
Moderate

NATURAL HERITAGE
CONFLICT

Severe

*Acreage shown where applicable.

2

