













Snyder County, West Beaver Township: Ecological Conflict Potential with Wind Energy Development

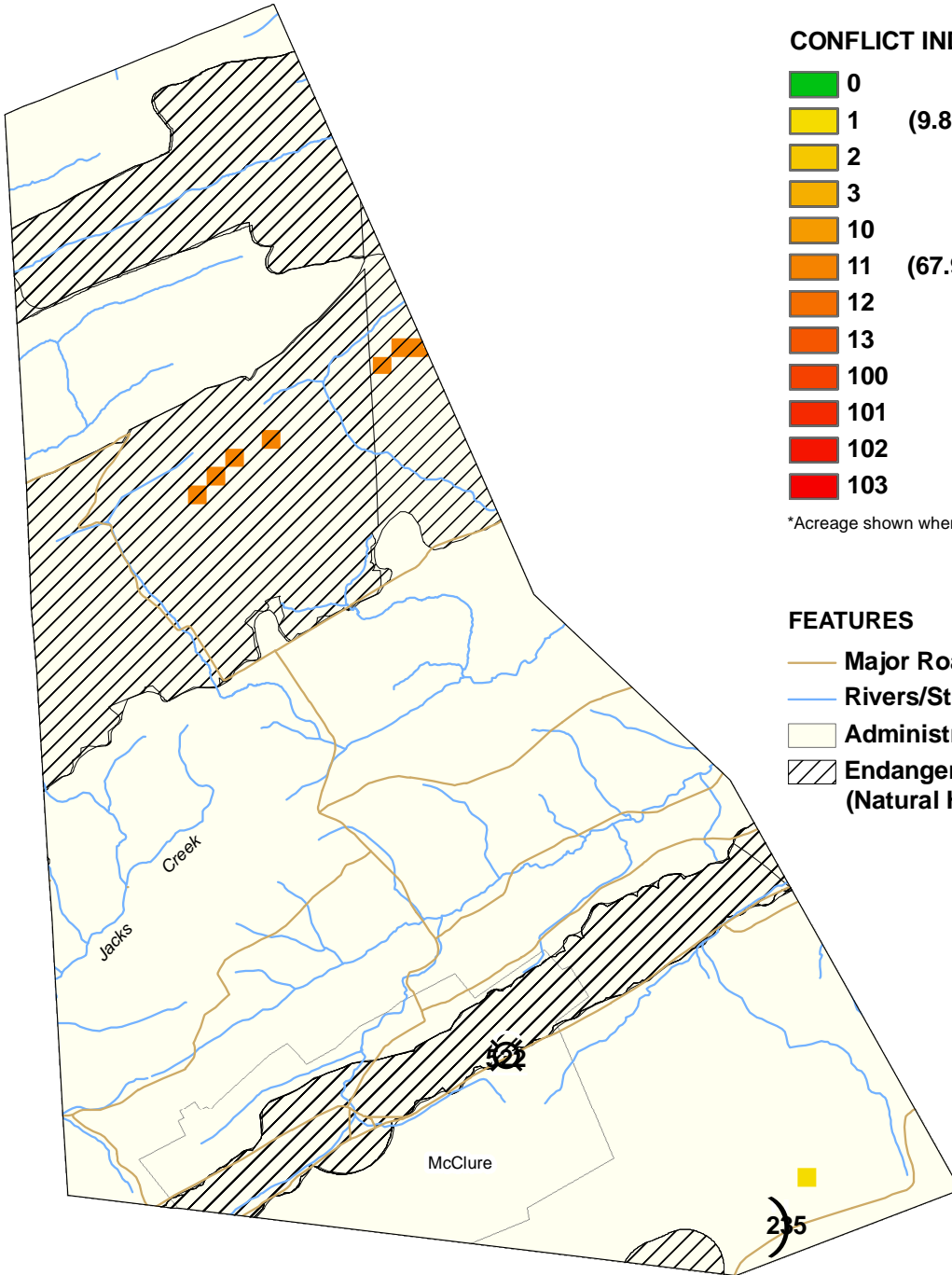
CONFLICT INDEX*

	0	None
	1 (9.8 acres)	Moderate
	2	
	3	
	10	
	11 (67.9 acres)	NATURAL HERITAGE CONFLICT
	12	
	13	
	100	
	101	
	102	
	103	Severe

*Acreage shown where applicable.

FEATURES

-  Major Roads
-  Rivers/Streams
-  Administrative Boundary
-  Endangered/Threatened Species Occurrence (Natural Heritage Areas)



2

