
















Wyoming County, Monroe Township: Ecological Conflict Potential with Wind Energy Development

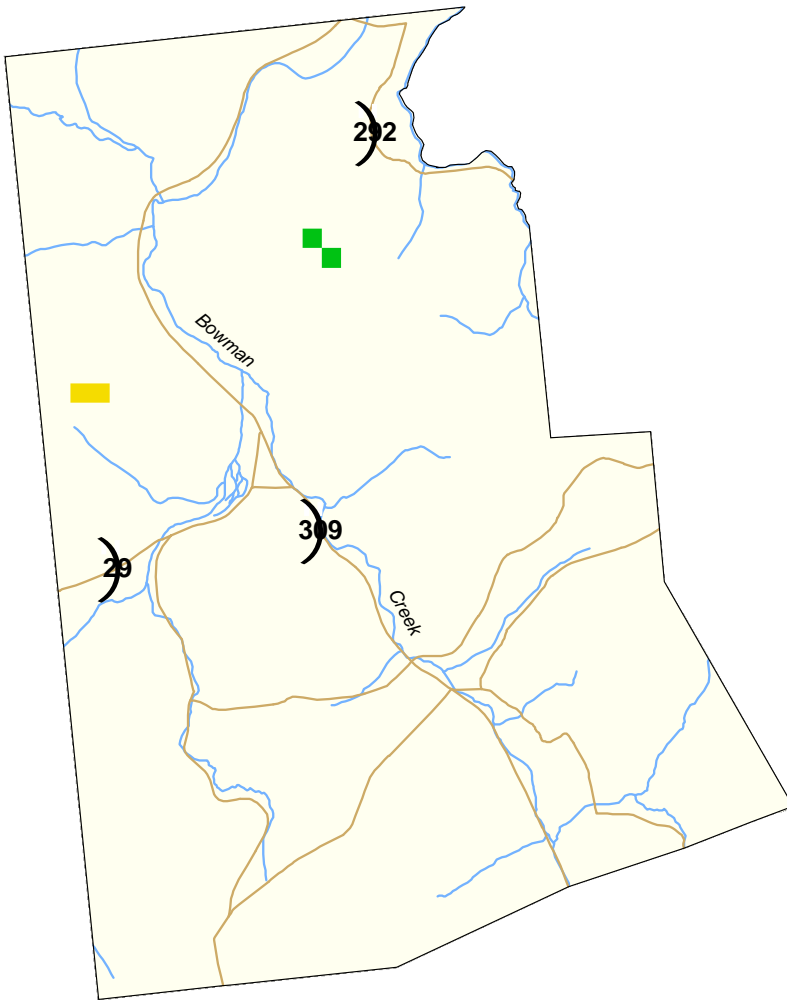
CONFLICT INDEX*

	0	(19.7 acres)	None
	1	(19.7 acres)	Moderate
	2		
	3		
	10		
	11		NATURAL HERITAGE CONFLICT
	12		
	13		
	100		
	101		
	102		
	103		Severe

*Acreage shown where applicable.

FEATURES

-  Major Roads
-  Rivers/Streams
-  Administrative Boundary



2

